



# 2026 Q2Map Data Release Notes

## NORTH AMERICA



DISCLAIMER: Not all data components are available in all products or solutions. Additional licenses may apply for specific data content.

# Table of Contents

- 1. General Routing and Map Data..... 3
- 2. ZIP/Postal Code & City Point Data ..... 11
- 3. SPLC Data ..... 20
- 4. Toll Data ..... 22
- 5. Places Data ..... 25
- 6. Energy Data ..... 27
- 7. Contact Information..... 30

# 2026 Q2 North America General Routing and Map Data

## Coverage & Statistics



COMPREHENSIVE

### Highway and street-level

Includes cities, postal codes, addresses, truck attributes, Places, tolls

HIGH

### Highway and street-level

Includes cities and postal codes with limited addresses, truck attributes, and Places

INTERMEDIATE

### Basic highway-level network

Includes cities, postal codes, limited Places

	STREET-LEVEL NETWORK IN MILES		HIGHWAY-LEVEL NETWORK IN MILES		LEVEL OF COVERAGE
	26Q2	Previous	26Q2	Previous	
<b>UNITED STATES</b>	7,149,978	7,141,745	881,695	881,560	Comprehensive
<b>PUERTO RICO</b>	26,057	26,057	3,083	3,083	High
<b>US VIRGIN ISLANDS</b>	1386	1,386	199	199	High
<b>CANADA</b>	970,972	970,976	146,761	146,756	Comprehensive
<b>MEXICO</b>	375,673	375,477	109,005	108,660	Intermediate

	ADDRESS COVERAGE*	
	26Q2	Previous quarter
<b>UNITED STATES</b>	3,326,646 miles of addressed roads	3,326,959 miles of addressed roads
<b>PUERTO RICO</b>	1,674 miles of addressed roads	1,674 miles of addressed roads
<b>US VIRGIN ISLANDS</b>	There are no addressed roads in the US Virgin Islands at this time	
<b>CANADA</b>	289,170 miles of addressed roads	289,170 miles of addressed roads
<b>MEXICO</b>	There are no addressed roads in Mexico at this time	

\*Excludes highways and any other roads that do not have actual house numbers.

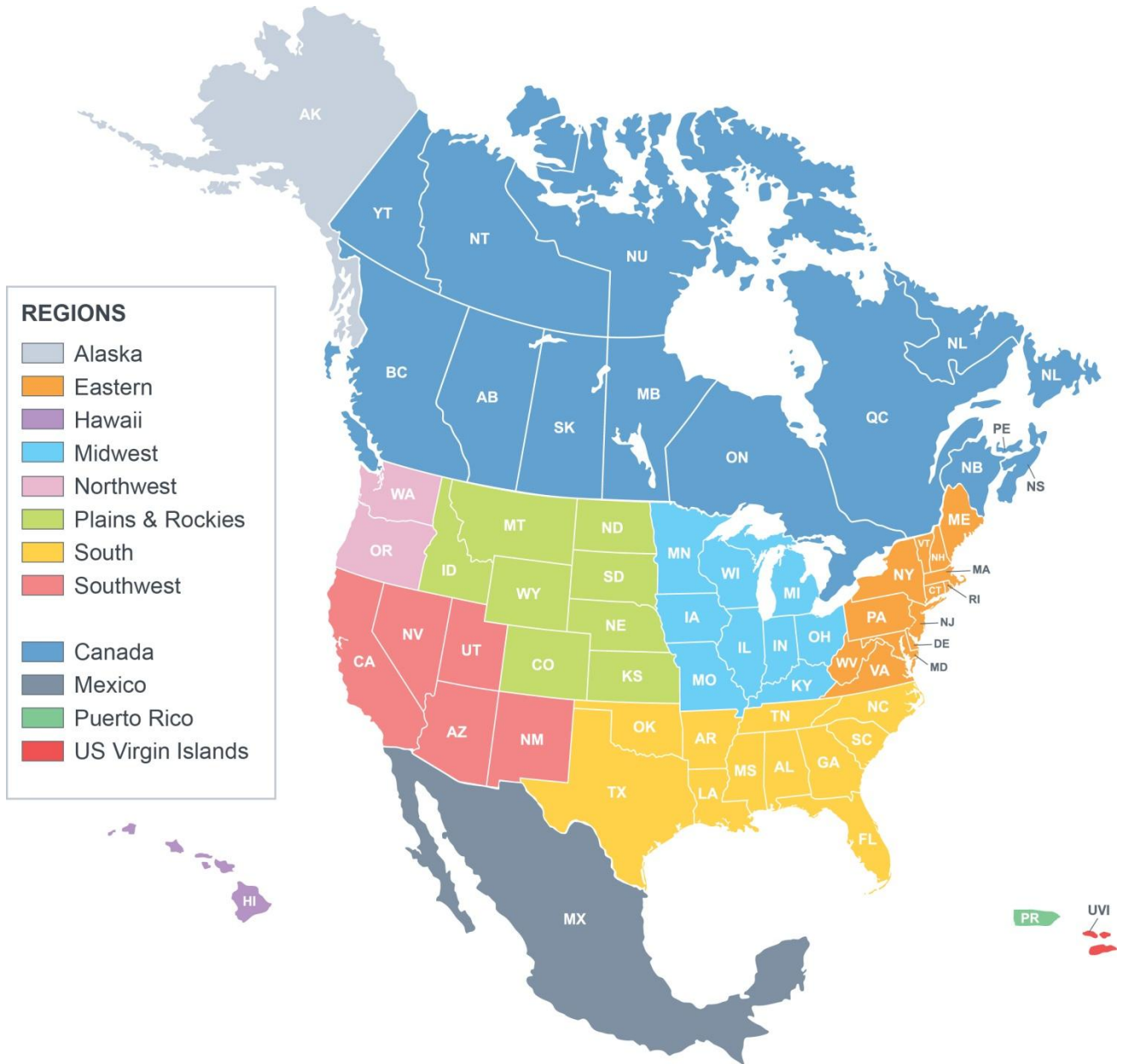
## Summary of Key Updates

Updates in this North America data release include, but are not limited to:

- **18** new construction road projects were added
- **Truck attributes** were updated; totaling more than **1,500,000 miles**
- **Truck through-travel** restrictions were up reviewed and updated
- **Weight limits** were updated in **4 states**
- **Posted vertical clearances** were reviewed and updated
- **Tolls** were updated to reflect new rates in **IL, MD, and VA**
- **City points** and **postal codes** were updated for the **US** and **Canada**
- **5,345 new POIs** were added to the Places database and **4,345 new site locations** were coded
- More than **1,750 customer-reported issues** were fixed
- More than **130 miles of new highway-level** network was added to the United States

# Select Regional Updates

The release notes are grouped into the following regions. Please note that only select updates are summarized. Other enhancements may also be included in this release.



## ALASKA

There are no changes to report for this region.

## EASTERN region

State	NEW CONSTRUCTION & OTHER UPDATES
DELAWARE	<ul style="list-style-type: none"><li>• <b>I-95 Exit 5A and Airport Road Roundabout</b> – The intersection of I-95 Exit 5A northbound ramp and Airport Road was reconfigured into a roundabout. Wilmington Manor, DE 39.6959187N, 75.6155913W</li><li>• <b>DE-1 (Coastal Highway) and DE-16 Interchange</b> – The junction of DE-1 (Coastal Highway) and DE-16 was reconfigured from an at grade intersection to a diamond interchange. Milton, DE 38.8045443N, 75.2724043W</li></ul>
MASSACHUSETTS	<ul style="list-style-type: none"><li>• <b>US-6/MA-79 Davol Street Reconfiguration</b> - US-6/MA-79 (Davol Street) between Turner Street and Brightman Street was reconfigured by having the interior lanes removed and the interchange near Brightman Street demolished. Fall River, MA 41.719651N, 71.153836W</li></ul>
NEW YORK	<ul style="list-style-type: none"><li>• <b>US-219 and Miller Road Roundabout</b> – The intersection of US-219 and Miller Road was reconfigured into a roundabout. Springville, NY 42.4599776N, 78.7015054W</li></ul>
PENNSYLVANIA	<ul style="list-style-type: none"><li>• Updates to the road network were made in the following county: <b>Bucks</b></li></ul>
WEST VIRGINIA	<ul style="list-style-type: none"><li>• <b>US-340 Realignment</b> – US-340 was moved 450 feet to the southeast between Scooter Lane and Birdland Way. Rippon, WV 39.219043N, 77.901532W</li></ul>

## HAWAII

There are no changes to report for this region.

## MIDWEST region

State	NEW CONSTRUCTION & OTHER UPDATES
INDIANA	<ul style="list-style-type: none"> <li>Updates to the road network were made in the following county: <b>Hamilton</b></li> </ul>
MICHIGAN	<ul style="list-style-type: none"> <li><b>MI-72, MI-22 and Bay Street Roundabout</b> – The intersection of MI-72, MI-22 and Bay Street was reconfigured into a roundabout. Traverse City, MI <i>44.7752807N, 85.6418784W</i></li> </ul>
OHIO	<ul style="list-style-type: none"> <li><b>I-680 and Mahoning Avenue Interchange</b> – The ramp from eastbound Mahoning Avenue to southbound I-680 was removed. Youngstown, OH <i>41.1011450N, 80.6744375W</i></li> <li>Updates to the road network were made in the following county: <b>Summit</b></li> </ul>

State	TRUCK-SPECIFIC UPDATES
MISSOURI	<ul style="list-style-type: none"> <li>Posted weight limits were reviewed and updated</li> </ul>
WISCONSIN	<ul style="list-style-type: none"> <li>Posted weight limits were reviewed and updated</li> </ul>

## NORTHWEST region

State	NEW CONSTRUCTION & OTHER UPDATES
WASHINGTON	<ul style="list-style-type: none"> <li><b>I-5 Exit 175</b> – The interchange of I-5 and WA-523 was reconfigured into a dumbbell style interchange. Shoreline, WA <i>47.7340931N, 122.3249069W</i></li> </ul>

## PLAINS and ROCKIES region

State	NEW CONSTRUCTION & OTHER UPDATES
MONTANA	<ul style="list-style-type: none"> <li>Posted weight limits were reviewed and updated</li> </ul>

## SOUTH region

State	NEW CONSTRUCTION & OTHER UPDATES
<p style="text-align: center;"><b>NORTH CAROLINA</b></p>	<ul style="list-style-type: none"> <li>• <b>North Regional Road Extension</b> – North Regional Road extended by 1.3 miles to the east. Greensboro, NC <i>36.119828N, 79.946043W</i></li> <li>• <b>I-95 and Spring Branch Road Interchange</b> – The interchange of I-95 and Spring Branch Road was reconfigured into a dogbone style interchange. Dunn, NC <i>35.2915817N, 78.6042995W</i></li> <li>• <b>I-95 and Exit 73 Interchange</b> – The ramp from southbound US-421 to southbound I-95 has been extended and merged into Spring Branch Road a half mile south. Dunn, NC <i>35.2953044N, 78.6025450W</i></li> <li>• <b>Interstate Drive</b> – Interstate Drive no longer connects to Spring Branch Road, Dunn, NC <i>35.2903257N, 78.6058718W</i></li> <li>• <b>Holly Springs Road and Cobblepoint Way Roundabout</b> – The interchange of Holly Springs Road and Cobblepoint Way was reconfigured into a roundabout. Holly Springs, NC <i>35.6559001N, 78.8165451W</i></li> </ul>
<p style="text-align: center;"><b>OKLAHOMA</b></p>	<ul style="list-style-type: none"> <li>• <b>I-40/US-270 and South Douglas Boulevard Single Point Urban Interchange (SPUI)</b> – The interchange of I-40/US-270 and South Douglas Boulevard has been reconfigured into a SPUI. Oklahoma City, OK <i>35.4319845N, 97.3709259W</i></li> </ul>
<p style="text-align: center;"><b>SOUTH CAROLINA</b></p>	<ul style="list-style-type: none"> <li>• <b>Harrelson Boulevard, Fred Nash Boulevard and Coastal Grand Circle Thoroughabout</b> – The intersection of Harrelson Boulevard, Fred Nash Boulevard and Coastal Grand Circle was reconfigured into a thoroughabout. Myrtle Beach, SC <i>33.7008073N, 78.9287538W</i></li> <li>• <b>US-29 and Cherokee Road Interchange</b> – The interchange between US-29 and Cherokee Road was reconfigured from a cloverleaf to a half diamond interchange. Williamston, SC <i>34.6399814N, 82.5264695W</i></li> <li>• <b>I-26 Exit 187</b> – The interchange of I-26 and SC-27 was reconfigured from a diamond into a dumbbell style interchange. Ridgeville, SC <i>33.1371226N, 80.3102506W</i></li> <li>• <b>Jared Lane Intersection</b> – The intersection of SC-27 and Jared Lane was moved to the south by 350 feet. Ridgeville, SC <i>33.1338831N, 80.3116325W</i></li> </ul>
<p style="text-align: center;"><b>TEXAS</b></p>	<ul style="list-style-type: none"> <li>• Updates to the road network were made in the following counties: <b>Comal &amp; Guadalupe</b></li> </ul>

State	TRUCK-SPECIFIC UPDATES
TEXAS	<ul style="list-style-type: none"><li>• Posted weight limits were reviewed and updated</li></ul>

## SOUTHWEST region

*There are no changes to report for this region.*

## CANADA

*There are no changes to report for this region.*

## MEXICO

*There are no changes to report for this region.*

## PUERTO RICO

*There are no changes to report for this region.*

## US VIRGIN ISLANDS

*There are no changes to report for this region.*

# Section 2

## 2026 Q2 North America ZIP/Postal Code & City Point Data

### Coverage & Statistics

We maintain an extensive database of city points, ZIP codes, and postal codes in order to provide accurate geocoding in all of our products. This data currently covers:

Country	Number of City Points	Number of ZIP/Postal Codes
UNITED STATES	191,418	51,463
PUERTO RICO	2,280	207
US VIRGIN ISLANDS	251	26
CANADA	18,027	893,063
MEXICO	56,981	148,405

### Summary of Updates

Type	Summary
ADDITIONS	<ul style="list-style-type: none"> <li>• 7 new US zip codes or acceptable names</li> <li>• 1 new city point added</li> <li>• 3,901 new Canadian postal codes added</li> </ul>
CHANGES	<ul style="list-style-type: none"> <li>• 7 U.S. zip codes changed to better align them with their service area</li> <li>• 22,404 Canadian postal code changed to better align with its service area</li> <li>• 1 Zip code naming adjustments</li> <li>• 726 City point renamed</li> <li>• 1 City point moved</li> <li>• 4 Key zip designation removed</li> </ul>
DELETIONS	<ul style="list-style-type: none"> <li>• 1 U.S. zip codes or acceptable names removed</li> <li>• 1,082 Canadian post codes retired</li> </ul>

## Additions

These codes were added to the data as new codes or new acceptable names to an existing code or city location.

### U.S. ZIP Codes Added:

- 45140 Goshen, OH, Clermont
- 45150 Milford, OH, Clermont
- 45162 Goshen, OH, Warren
- 52411 Robins, IA, Linn
- 54401 Wausau, WI, Marathon
- 89405 Empire, NV, Washoe
- 95747 Roseville, CA, Placer

### Mexican Postal Codes Added:

- *There are no changes to the data in this dataset*

### Canadian Postal Codes Added:

- 3,900 Canadian Postal Codes Added for Annual Update
- S3N 3G0 Yorkton, SK

### City Points Added:

- Alberton, ON

## Changes

### U.S. ZIP Code Changes

#### ZIP Code Location Adjustments:

The locations of these postal codes were changed to better align them with their service area.

- 82732 Gillette, WY, Campbell
- 82732 Wright, WY, Campbell
- 84132 Salt Lake City, UT, Salt Lake
- 84132 Salt Lake Cty, UT, Salt Lake
- 84132 SLC, UT, Salt Lake
- 92262 Cathedral Cty, CA, Riverside
- 92262 Palm Springs, CA, Riverside

### **ZIP Code Naming Adjustments:**

The names of these codes were changed and the new name is now reflected in the data.

- 95226 Campo Seco, CA, Calaveras

### **ZIP Code County Name Changes:**

- *There are no changes to the data in this dataset*

### **P.O. Box Only Designation Added:**

- *There are no changes to the data in this dataset*

### **P.O. Box Only Designation Removed:**

- *There are no changes to the data in this dataset*

## **Mexican Postal Code Changes**

### **Postal Code Location Adjustments:**

- *There are no changes to the data in this dataset*

### **Postal Code Naming Adjustments:**

The names of these codes were changed and the new name is now reflected in the data.

- *There are no changes to the data in this dataset*

## **Canadian Postal Code Changes**

### **Postal Code Location Adjustments:**

- **22,300 Canadian Postal Code Locations Moved in the Annual Update**
- B3A 0H6 Dartmouth, NS
- B3M 0R5 Halifax, NS
- B4B 2V2 Bedford, NS
- E1V 0M6 Miramichi, NB
- E2E 0Y2 Rothesay, NB
- E2K 0L2 Saint John, NB
- G5Z 2N1 Saint-Georges, QC
- G6G 0T3 Thetford Mines, QC
- G6V 6X8 Levis, QC
- G8Y 0N3 Trois-Rivieres, QC

- H2L 0K1 Montreal, QC
- H2Y 0E5 Montreal, QC
- H3G 0C2 Montreal, QC
- H3L 0B1 Montreal, QC
- H3L 0B4 Montreal, QC
- H4P 0C9 Mont-Royal, QC
- H4R 0T5 Saint-Laurent, QC
- J2L 0V4 Bromont, QC
- J2W 0L2 Saint-Jean-Sur-Richelieu, QC
- J3P 0T6 Sorel-Tracy, QC
- J5K 0S2 Saint-Colomban, QC
- J7N 3X4 Mirabel, QC
- J7Y 0K6 Saint-Jerome, QC
- J7Y 0T6 Saint-Jerome, QC
- K2J 7M7 Nepean, ON
- K2K 0P7 Kanata, ON
- K7R 0G8 Napanee, ON
- L3R 7T4 Markham, ON
- N4T 0R3 Woodstock, ON
- N5R 0N8 St Thomas, ON
- N5R 0N8 St Thomas, ON
- N5R 0R1 St Thomas, ON
- N6J 0B9 London, ON
- N6P 0K8 London, ON
- N7G 0C3 Strathroy, ON
- N9H 0N7 Lasalle, ON
- N9H 0R6 Lasalle, ON
- N9K 0C5 Windsor, ON
- R3T 6K7 Winnipeg, MB
- R3T 6K8 Winnipeg, MB
- R3Y 2K8 Winnipeg, MB
- S4Y 0H9 Regina, SK

- S4Y 0J1 Regina, SK
- S7V 1W3 Saskatoon, SK
- T1H 7J2 Lethbridge, AB
- T1J 5X8 Lethbridge County, AB
- T1S 5W7 Okotoks, AB
- T1S 7A4 Foothills, AB
- T2R 1S7 Calgary, AB
- T2X 5A3 Calgary, AB
- T2X 5A5 Calgary, AB
- T2X 5C5 Calgary, AB
- T2X 5L9 Calgary, AB
- T2X 5N5 Calgary, AB
- T2X 5N8 Calgary, AB
- T2X 5P8 Calgary, AB
- T2X 5W2 Calgary, AB
- T2X 5Y8 Calgary, AB
- T2X 5Z3 Calgary, AB
- T2X 6A9 Calgary, AB
- T2X 6E1 Calgary, AB
- T2Y 0W8 Calgary, AB
- T2Y 0W9 Calgary, AB
- T3G 0H5 Calgary, AB
- T3H 6H2 Calgary, AB
- T3H 6J1 Calgary, AB
- T3H 6J8 Calgary, AB
- T3J 2K7 Calgary, AB
- T3L 0L6 Calgary, AB
- T3L 0L7 Calgary, AB
- T3L 0L8 Calgary, AB
- T3L 0M1 Calgary, AB
- T3M 3T5 Calgary, AB
- T3M 4C1 Calgary, AB

- T3N 2H1 Calgary, AB
- T3N 2N7 Calgary, AB
- T3P 1Z3 Calgary, AB
- T3P 2H3 Calgary, AB
- T3R 2B7 Calgary, AB
- T3R 2C3 Calgary, AB
- T3R 2E7 Calgary, AB
- T3R 2J9 Calgary, AB
- T4B 5V1 Airdrie, AB
- T4C 3C1 Cochrane, AB
- T6G 2C3 Edmonton, AB
- T6M 1S4 Edmonton, AB
- T6T 2W2 Edmonton, AB
- T6W 1A8 Edmonton, AB
- T6W 5E8 Edmonton, AB
- T6W 5H1 Edmonton, AB
- T6W 5L1 Edmonton, AB
- T6W 5N5 Edmonton, AB
- T6W 5S7 Edmonton, AB
- T6W 5T2 Edmonton, AB
- T7X 4G9 Spruce Grove, AB
- T8B 0E3 Sherwood Park, AB
- T8H 2Z3 Sherwood Park, AB
- T8T 2C1 St Albert, AB
- V1H 0A1 Vernon, BC
- V1P 1T4 Big White Mountain, BC
- V1W 0E7 Kelowna, BC
- V8H 0J5 Cobble Hill, BC
- V9C 0S5 Victoria, BC
- V9L 0K1 North Cowichan, BC
- V9P 0J3 Parksville, BC

### **Postal Code Naming Adjustments:**

The names of these codes were changed and the new name is now reflected in the data.

- **726 Canadian Postal Codes Renamed for the Annual Update**

### **City Point Changes**

#### **City Points Moved:**

The locations of these City Points were changed to better align them to a more geographical centralized location.

- Placer One, CA, Placer

#### **City Point Name Changes:**

- *There are no changes to the data in this dataset*

#### **City Point County Names Added:**

- *There are no changes to the data in this dataset*

#### **City Point County Name Changes:**

- *There are no changes to the data in this dataset*

## **Deletions**

These codes were removed from the data due to the code's official cancellation by the governing authority; removal of an erroneous duplicate point; a record with an erroneous county; a code's previously acceptable name that is no longer being accepted; or the removal of a record that is found to be a non-city.

### **PO Box Only**

#### **PO Box Only Changes:**

PO Box only designations reflect ZIP codes serving PO Boxes with no carrier routes; these ZIP code points are treated as non-routable.

- *There are no changes to the data in this dataset*

#### **PO Box Only Designations:**

- *There are no changes to the data in this dataset*

### **U.S. ZIP Codes Removed**

*There are no changes to the data in this dataset*

## **Mexican Postal Codes Removed**

- 95226 Campo Seco X, CA, Calaveras

## **Canadian Postal Codes Removed**

- 1,082 Canadian Postal Codes retired in the Annual Update

## **City Points Removed**

### **Duplicate City Points Removed:**

- *There are no changes to the data in this dataset*

### **Erroneous City Points Removed:**

- *There are no changes to the data in this dataset*

## **Other Updates**

### **Key ZIP Related**

#### **Key ZIP Changes:**

Key ZIPs are the top geocoded ZIP Code match when using the pick list for cities. If you do not use the pick list, this is the default ZIP Code match.

- *There are no changes to the data in this dataset*

#### **Key ZIP Corrections:**

- 52328 Robins, IA, Linn
- 82732 Wright, WY, Campbell
- 89405 Empire, NV, Washoe
- 95226 Campo Seco, CA, Calaveras

#### **Key ZIP Designation Removed:**

- *There are no changes to the data in this dataset*

### **Key City Related**

#### **Key City Changes:**

Key Cities are the top geocoded city match when using the pick list for ZIP codes. If you do not use the pick list, this is the default city match. This designation coincides with USPS's 'Preferred City' designation for a ZIP code.

- *There are no changes to the data in this dataset*

### **Key City Corrections**

- *There are no changes to the data in this dataset*

### **Key City Designation Removed:**

- *There are no changes to the data in this dataset*

# Section 3

## 2026 Q2 North America SPLC Data

### Coverage & Statistics

Standard Point Location Codes (SPLC) are unique numbers assigned to locations originating and receiving freight in North America. SPLC codes are in accordance with the National Motor Freight Traffic Association, which owns and maintains this data.

### Summary of Updates

Type	Summary
<b>ADDITIONS</b>	<ul style="list-style-type: none"><li>• <i>There are no changes to the data in this dataset</i></li></ul>
<b>CHANGES</b>	<ul style="list-style-type: none"><li>• 6 SPLC locations changed to better align them with their service area</li></ul>
<b>DELETIONS</b>	<ul style="list-style-type: none"><li>• <i>There are no changes to the data in this dataset</i></li></ul>

### Additions

These codes were added to the data as new codes or a new acceptable name to an existing code.

- *There are no changes to the data in this dataset*

### Changes

The locations of these codes were changed to better align them with their service area.

#### SPLC Location Corrections:

- 327120000 Wausau, WI, Marathon
- 359186000 Pleasant Plain, OH, Warren
- 359639000 Milford, OH, Clermont
- 731141000 Wright, WY, Campbell
- 864128000 Empire, NV, Washoe
- 873390000 Roseville, CA, Placer

**SPLC Name Correction:**

- *There are no changes to the data in this dataset*

## Deletions

These SPLC codes were discontinued by the governing authority and removed from the data, including the removal of an acceptable name or the code itself. Removals can be due to the SPLC code's official cancellation or the removal of a previously acceptable name that is no longer being accepted.

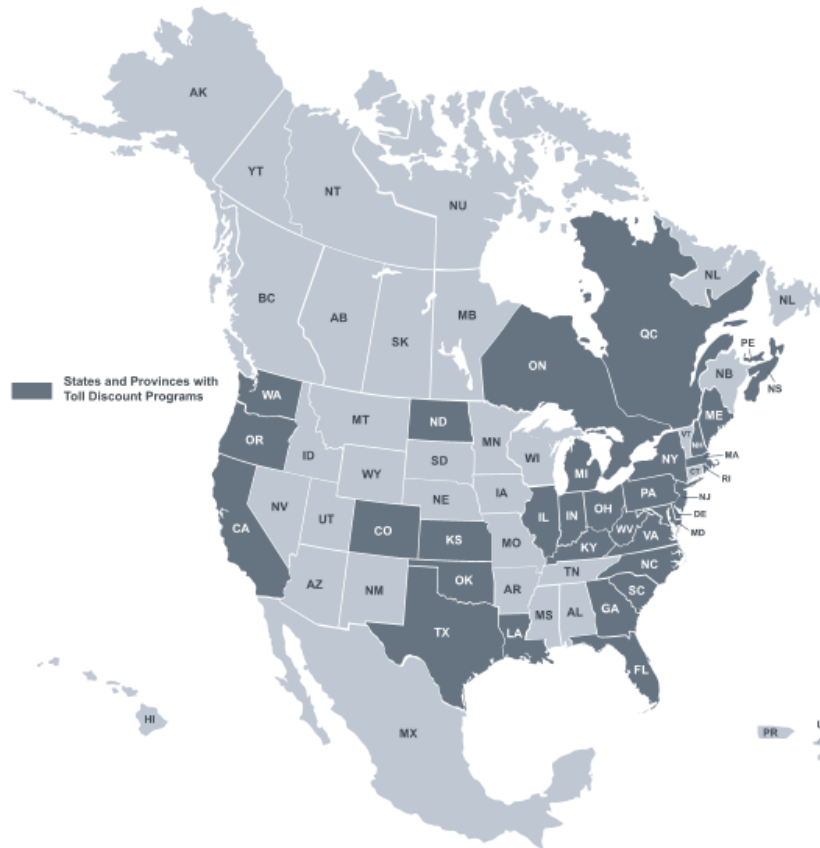
- *There are no changes to the data in this dataset*

# Section 4

## 2026 Q2 North America Toll Data

### Coverage & Statistics

We maintain data for physical toll plaza locations across North America. At each toll plaza, toll costs for cash and discount toll programs, ticket and barrier systems, time of day variations, and vehicle dimensions based on weight, axle count, and trailer count are modeled depending on how the tolling authority set rates.



## Toll Discount Programs

Many tolling authorities offer standard discount plans to receive discounted toll rates when traveling on participating roadways. Below is a list of the supported discount programs:

Discount Program	Valid In	Discount Program	Valid In
<b>407 ETR Transponder</b>	ON Canada	<b>FasTrak</b>	CA
<b>A25 Transponder</b>	QC Canada	<b>GeauxPass</b>	LA
<b>A30 EXPRESS Transponder</b>	QC Canada	<b>Good To Go</b>	WA
A-Pass	MI	<b>GO-PASS</b>	CO
AVI	TX	<b>I-Pass</b>	IL
<b>Beach Express GO VISIT</b>	AL	<b>K-Tag</b>	KS
<b>BreezeBy</b>	OR	<b>Laredo Trade Tag</b>	TX
Breakaway	MI	<b>LeeWay</b>	FL
<b>Downbeach Express Pass</b>	NJ	<b>MACPASS</b>	NS
<b>E-Fast Pass</b>	TX	<b>NC Quick Pass</b>	NC
<b>E-Pass</b>	TX	<b>NEXPRESS TOLL</b>	MI, ON Canada
<b>E-Pass Canada</b>	NS Canada	<b>Palmetto Pass (PAL PASS)</b>	SC
ExpressCard	FL	<b>Peach Pass</b>	GA
<b>ExpressPass</b>	NY, ON Canada	<b>PikePass</b>	OK
<b>EXpressToll</b>	CO	<b>RiverLink</b>	IN, KY
<b>EZ Tag</b>	TX	<b>StraitPASS</b>	PEI Canada
<b>EZPass</b>	DE, IL, IN, KY, ME, MD, MA, NH, NJ, NY, NC, OH, PA, RI, VA, WV	<b>SunPass</b>	FL
<b>EZPass-MA</b>	MA	<b>TollTag</b>	LA, TX
<b>EZPass-MD</b>	MD	<b>TxTag</b>	TX
<b>EZPass-ME</b>	ME	<b>V-Toll</b>	OH
<b>EZPass-NJ</b>	NJ		
<b>EZPass-NY</b>	NY		
<b>EZPass-VA</b>	VA		
<b>EZPass-WV</b>	WV		

## Summary of Updates

Region	Updates to Toll Road
<b>UNITED STATES</b>	
<b>Illinois</b>	<ul style="list-style-type: none"> <li>• Tri-State Tollway - new plaza opened 12/20/25</li> <li>• Houbolt Road Extension - new rates as of 4/1/26</li> </ul>
<b>Virginia</b>	<ul style="list-style-type: none"> <li>• Pocahontas Parkway - new rates as of 4/1/26</li> <li>• Chesapeake Bay Bridge Tunnel - new rates as of 5/1/26</li> <li>• Chesapeake Expressway - new rates as of 5/15/26</li> </ul>
<b>CANADA</b>	
	<ul style="list-style-type: none"> <li>• <i>There are no changes to the data in this dataset</i></li> </ul>

## Other Toll-Related Updates

The following new road has been added to the map database along with their corresponding toll costs:

- There is a new toll plaza added on the Tri-State Tollway at County Line Road Exit 35 as of December 20, 2025.

Other toll related updates:

- Maryland 5-Axle truck bug fixed on JFK Memorial Highway.
- A-Pass, AVI, ExpressCard, EZPass-VA, and VTOLL tolling discounts added.

## Coverage & Statistics

Trimble Transportation products provide the ability to search, display and route to millions of business points of interest. Called “Places,” these locations are verified by Data Axle®, a leading provider of business data. Trimble also maintains a unique set of truck-specific Places including truck stops, intermodal terminals, weigh stations and rest areas. Places are located strategically for truck access and provide a safe way for drivers to access businesses most relevant to them.

	CoPilot	CoPilot Truck	PC*MILER
<b>NORTH AMERICA*</b>	7,769,847	8,224,876	14,126,776

*\* Most Place coverage currently limited to U.S. and Canada*

## Truck-Specific Places - Count per Category

This list highlights exclusive Place types from the total Place data available in this dataset:

NUMBER OF PLACES	
<b>BORDER CROSSINGS</b>	3,279
<b>CAT SCALES™</b>	2,324
<b>DIESEL EXHAUST FLUID</b>	1,012
<b>DISTRIBUTION CENTERS</b>	121,293
<b>MANUFACTURING PLANTS</b>	72,566
<b>INTERMODAL FACILITIES</b>	302
<b>LCV LOTS</b>	60
<b>REST AREAS</b>	2,979
<b>TRUCK STOPS</b>	7,883
<b>TRUCK WASHES</b>	474
<b>WEIGH STATIONS</b>	1,144

# Summary of Updates

- An update of all Data Axle® Places was conducted on all major Place categories in the U.S. and Canada including but not limited to: Hotels, Restaurants, Gas Stations, Entertainment, Medical and Retail.

## Truck-Specific Place Updates

This list highlights exclusive Place types from the total Place data available in this dataset:

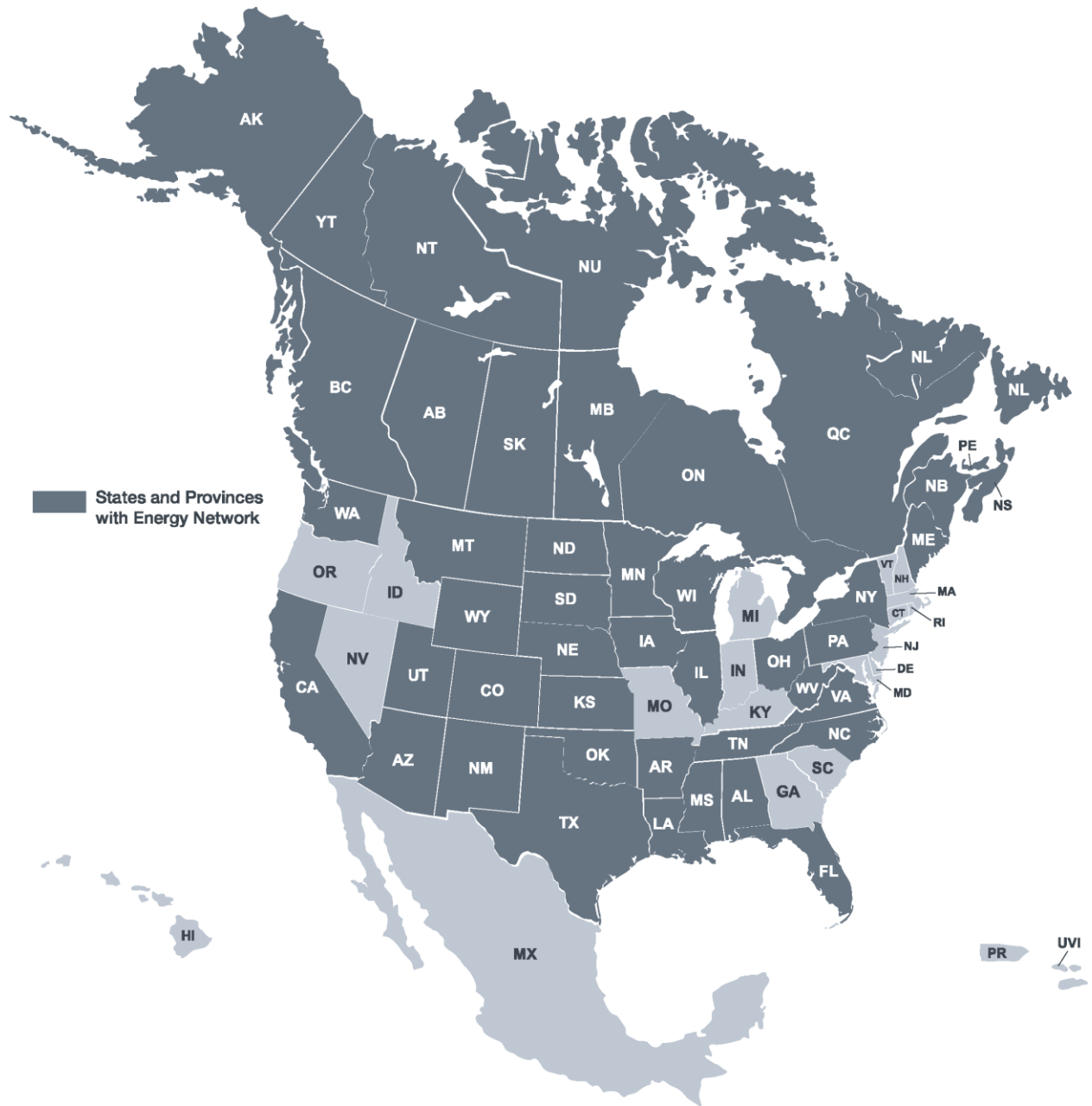
SELECT PLACE UPDATES	
<b>BORDER CROSSINGS</b>	• All border locations were updated
<b>CAT SCALES™</b>	• 7 new locations were added to the database
<b>DIESEL EXHAUST FLUID</b>	• <i>There are no changes to the data in this dataset</i>
<b>DISTRIBUTION CENTERS</b>	• 2,447 new locations were added to the database
<b>MANUFACTURING PLANTS</b>	• 761 new locations were added to the database
<b>INTERMODAL FACILITIES</b>	• 1 new location was added to the database
<b>LCV LOTS</b>	• <i>There are no changes to the data in this dataset</i>
<b>REST AREAS</b>	• 2 new locations were added to the database
<b>TRUCK STOPS</b>	• 35 new locations were added to the database
<b>TRUCK WASHES</b>	• <i>There are no changes to the data in this dataset</i>
<b>WEIGH STATIONS</b>	• <i>There are no changes to the data in this dataset</i>

\* Border defined as any changes in jurisdiction between states, provinces, or countries.

# Section 6

## 2025 QX North America Energy Data

### Coverage & Statistics



The following states/provinces have existing energy network (lease roads) and Places:

REGION	NETWORK	PLACE TYPES		
		WELL	FACILITY	LAND SURVEY ADDRESS
<b>UNITED STATES</b>				
ALABAMA	✓			
ALASKA	✓	✓		
ARIZONA	✓			
ARKANSAS	✓	✓		✓
CALIFORNIA	✓	✓		✓
COLORADO	✓	✓	✓	✓
FLORIDA	✓			
ILLINOIS	✓			
IOWA	✓			
KANSAS	✓	✓		
LOUISIANA	✓	✓	✓	✓
MAINE	✓			
MINNESOTA	✓			
MISSISSIPPI	✓	✓		✓
MONTANA	✓	✓	✓	✓
NEBRASKA	✓			
NEW MEXICO	✓	✓	✓	✓
NEW YORK	✓	✓		
NORTH CAROLINA	✓			
NORTH DAKOTA	✓	✓	✓	✓
OHIO	✓	✓		✓
OKLAHOMA	✓	✓	✓	✓
PENNSYLVANIA	✓	✓		
SOUTH DAKOTA	✓			
TENNESSEE	✓			
TEXAS	✓	✓		
UTAH	✓	✓	✓	✓
VIRGINIA	✓			
WASHINGTON	✓			
WEST VIRGINIA	✓	✓		
WISCONSIN	✓			
WYOMING	✓	✓	✓	✓
<b>CANADA</b>				
ALBERTA	✓	✓	✓	✓
BRITISH COLUMBIA	✓	✓	✓	✓
MANITOBA	✓	✓		✓
NEW BRUNSWICK	✓			
NEW LABRADOR	✓			

NORTHWEST TERRITORIES	✓			
NOVA SCOTIA	✓			
NUNAVUT	✓			
ONTARIO	✓			
PRINCE EDWARD ISLAND	✓			
QUEBEC				
SASKATCHEWAN	✓	✓		✓
YUKON TERRITORY	✓			

## Summary of Updates

*There are no changes to report at this time*

# Section 7

## Contact Information

---

### Contact

#### Technical Support

**H:** 8:00 AM – 5:00 PM Eastern Time,  
Monday-Friday, except U.S. holidays

**P:** 800-377-6453

**P:** 609-683-0220 (outside the U.S.)

**W:** <https://mytransportation.trimble.com>

#### Sales

**H:** 9:00 AM – 5:00 PM Eastern Time,  
Monday-Friday, except U.S. holidays

**P:** 800-377-6453

**P:** 609-683-0220 (outside the U.S.)

**W:** [Contact Us](#)

### About Trimble Transportation

Trimble Transportation provides global map-centric technology dedicated to transforming journeys through innovative routing, scheduling, visualization, and navigation solutions. Built on map data and a routing engine designed specifically for commercial vehicles, its development platform and trusted products are made for a broad range of industries, workforces, and fleets of all sizes. The Trimble brands including PC\*Miler, CoPilot and Appian are the foundation for safe and efficient journeys worldwide—one driver, one vehicle, one fleet at a time. [Trimble Transportation](#) is a Division of Trimble Inc.

